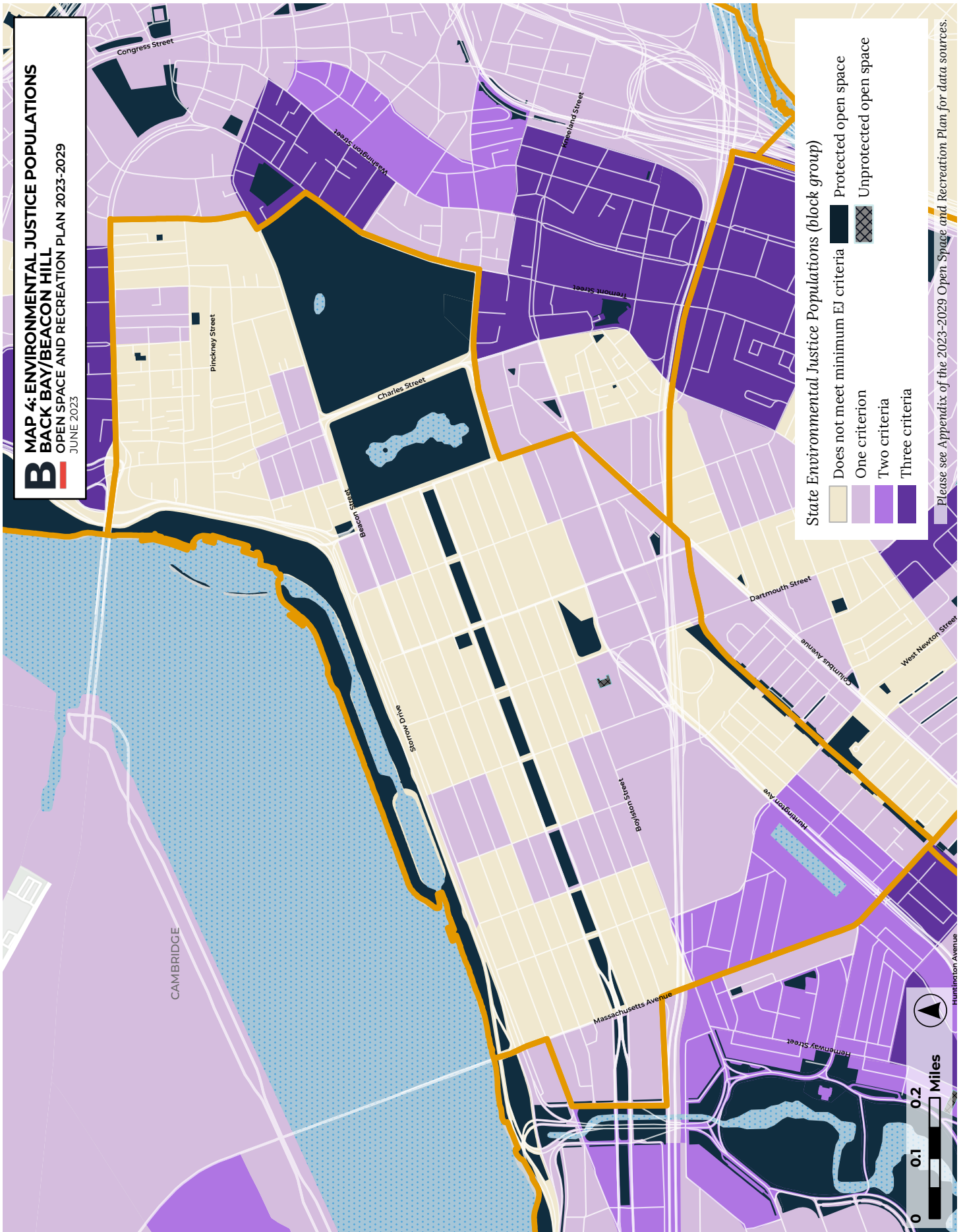


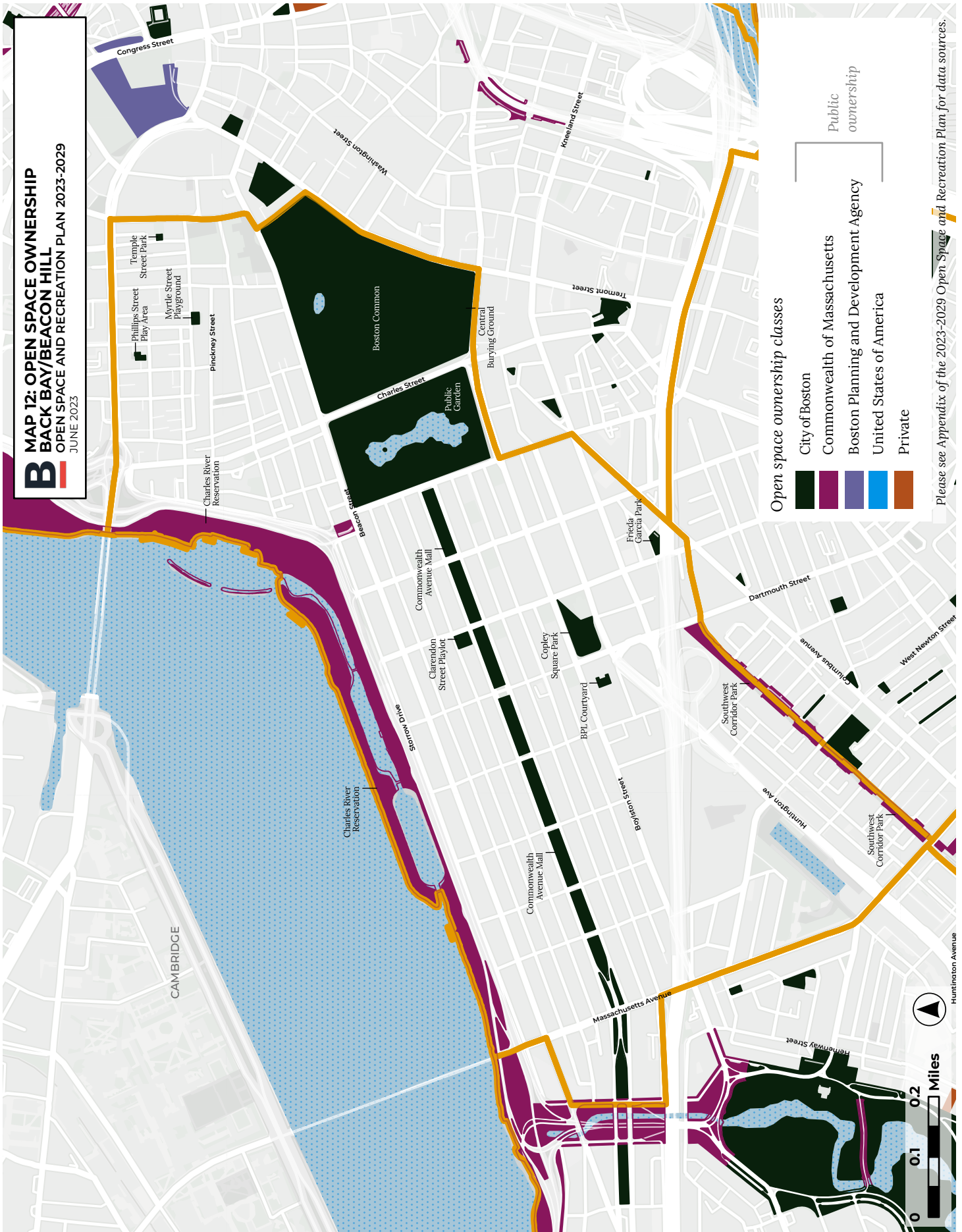
2023-2029 OPEN SPACE AND RECREATION PLAN

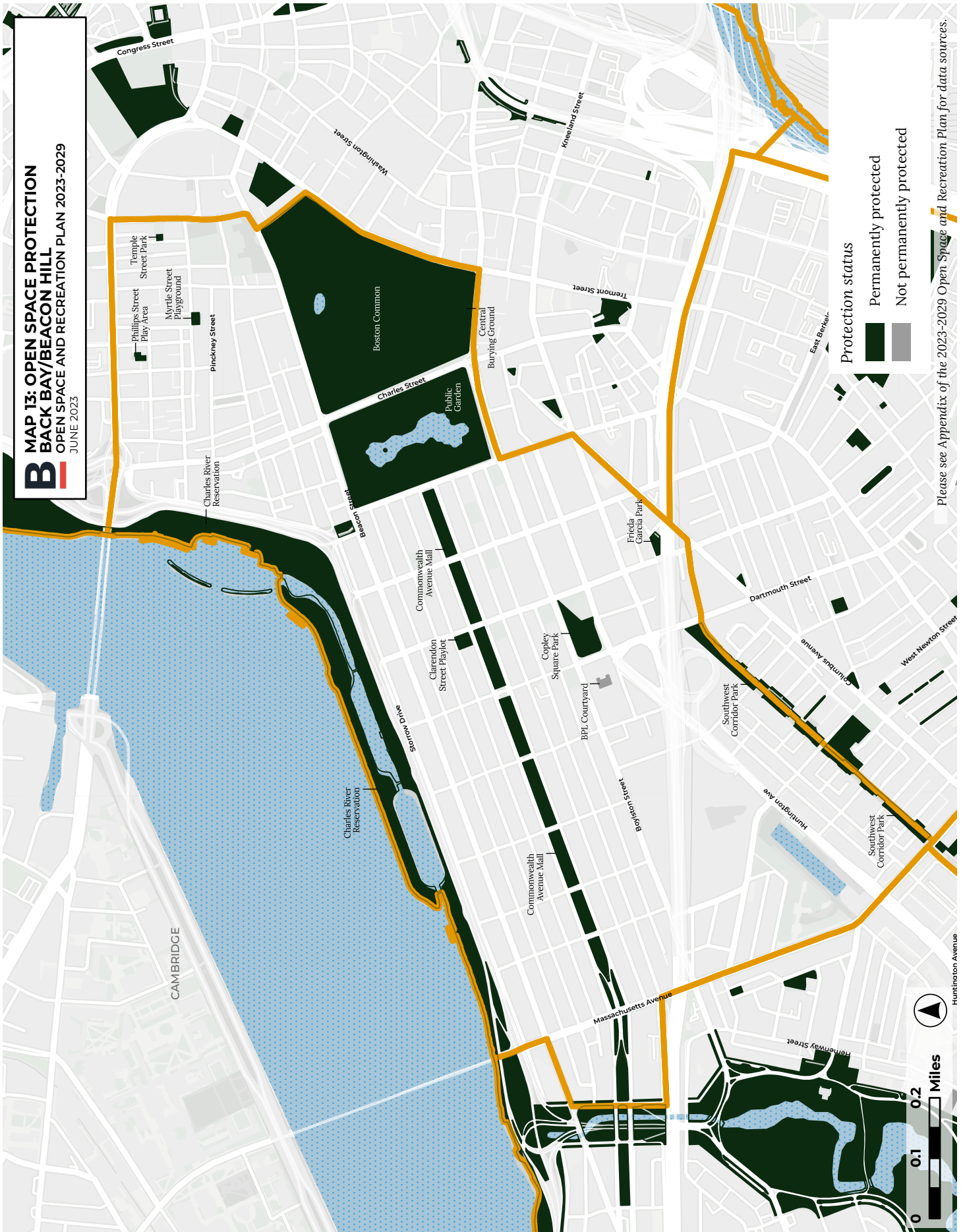
**BACK BAY/
BEACON HILL**

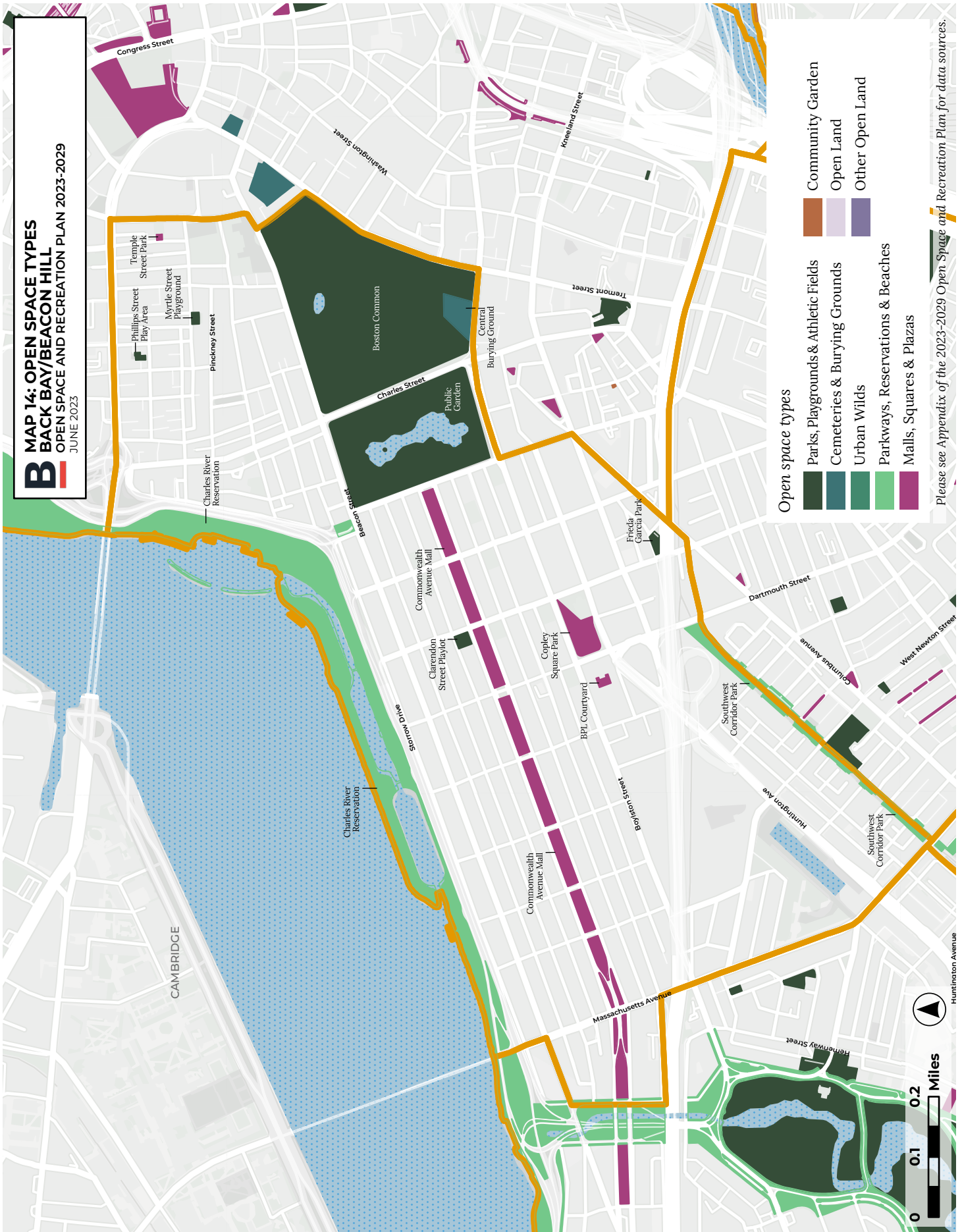
NEIGHBORHOOD MAPS



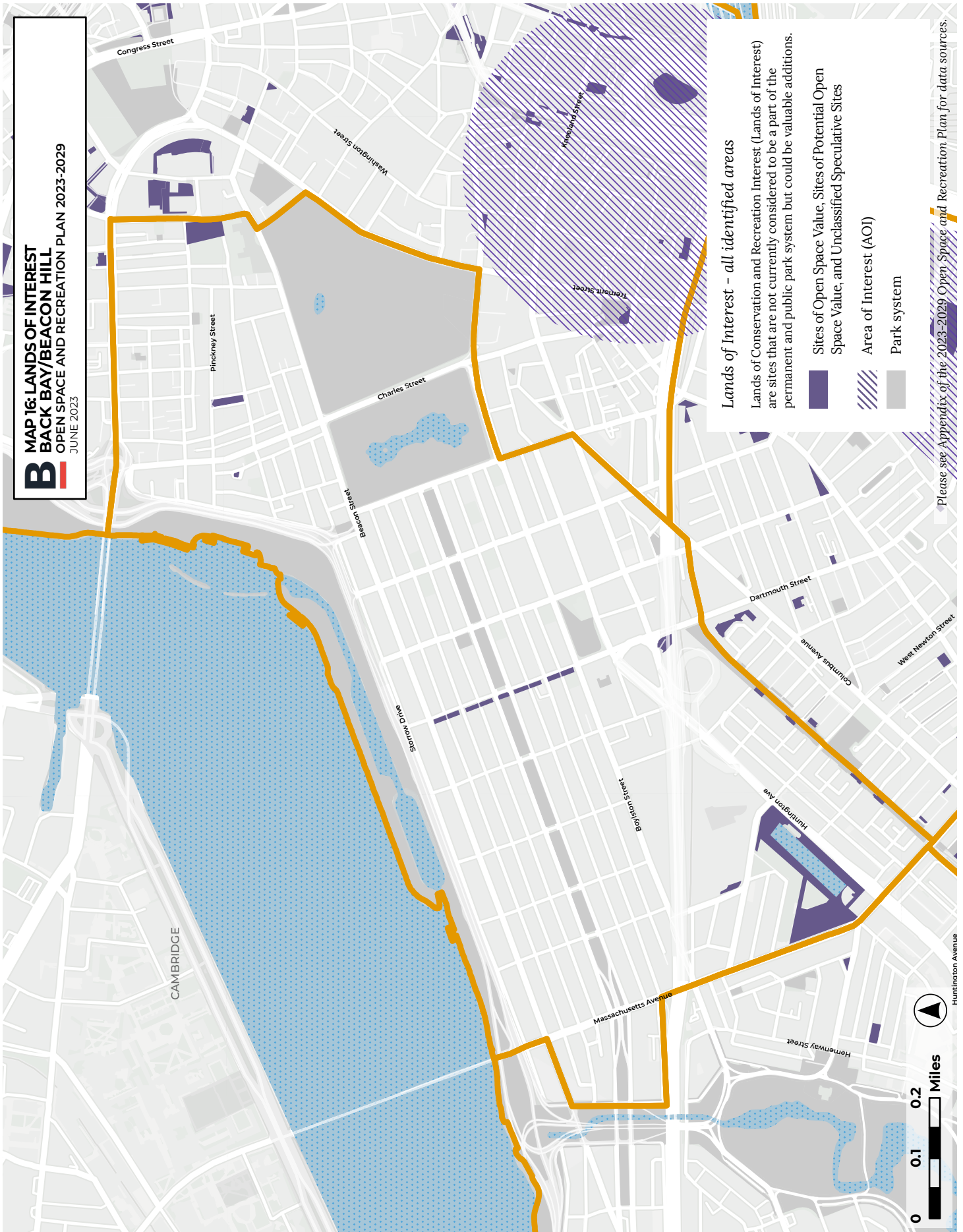
B MAP 12: OPEN SPACE OWNERSHIP
BACK BAY/BEACON HILL
OPEN SPACE AND RECREATION PLAN 2023-2029
JUNE 2023







B MAP 16: LANDS OF INTEREST
 BACK BAY/BEACON HILL
 OPEN SPACE AND RECREATION PLAN 2023-2029
 JUNE 2023



Lands of Interest - all identified areas

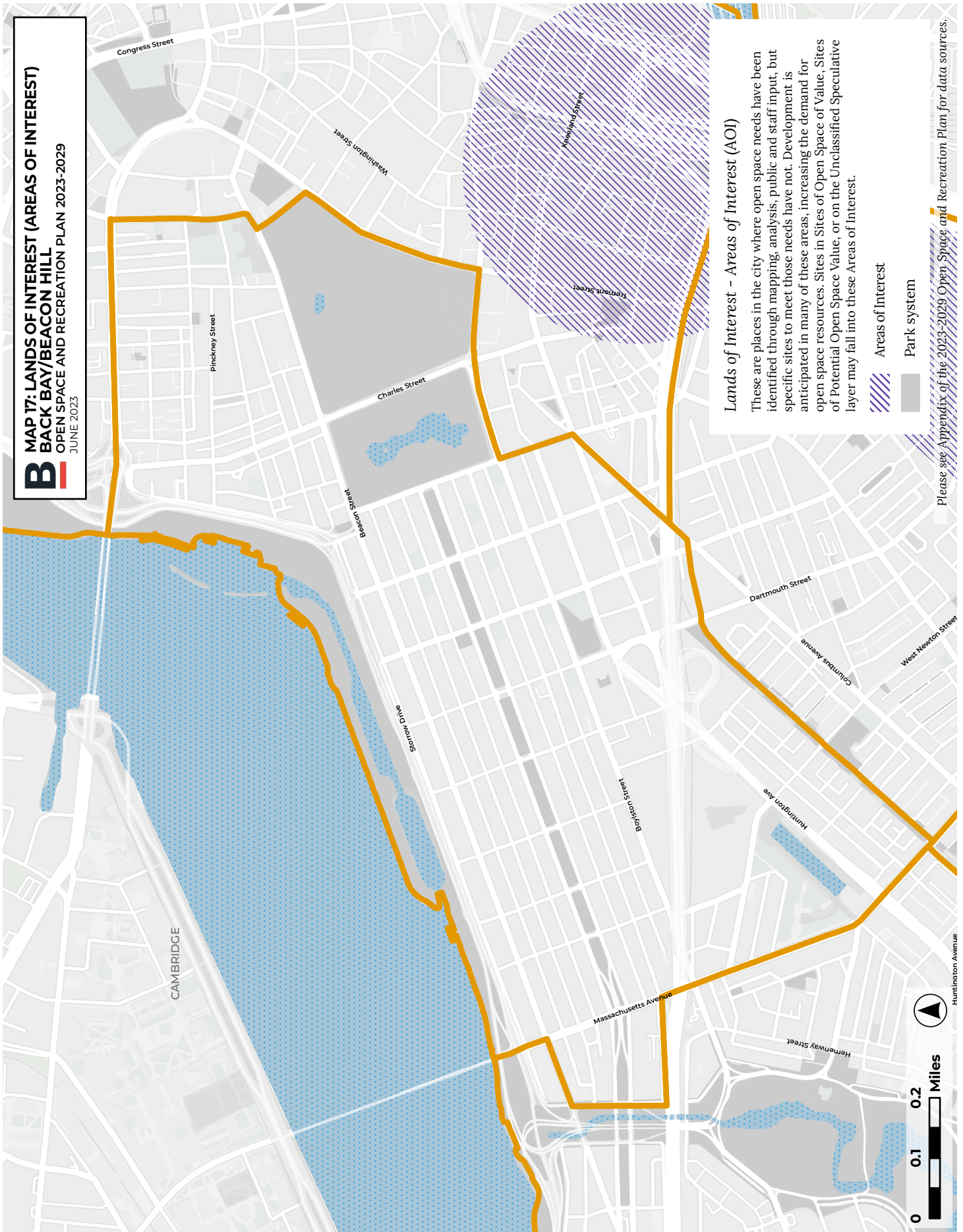
Lands of Conservation and Recreation Interest (Lands of Interest) are sites that are not currently considered to be a part of the permanent and public park system but could be valuable additions.

- Sites of Open Space Value, Sites of Potential Open Space Value, and Unclassified Speculative Sites
- Area of Interest (AOI)
- Park system

Please see Appendix of the 2023-2029 Open Space and Recreation Plan for data sources.

0 0.1 0.2 Miles

B MAP 17: LANDS OF INTEREST (AREAS OF INTEREST)
BACK BAY/BEACON HILL
OPEN SPACE AND RECREATION PLAN 2023-2029
JUNE 2023



Lands of Interest - Areas of Interest (AOI)

These are places in the city where open space needs have been identified through mapping, analysis, public and staff input, but specific sites to meet those needs have not. Development is anticipated in many of these areas, increasing the demand for open space resources. Sites in Sites of Open Space of Value, Sites of Potential Open Space Value, or on the Unclassified Speculative layer may fall into these Areas of Interest.

- Areas of Interest
- Park system

Please see Appendix of the 2023-2029 Open Space and Recreation Plan for data sources.

B MAP 18: LANDS OF INTEREST
(SITES OF OPEN SPACE VALUE)
BACK BAY/BEACON HILL
OPEN SPACE AND RECREATION PLAN 2023-2029
JUNE 2023



Lands of Interest - Sites of Open Space Value

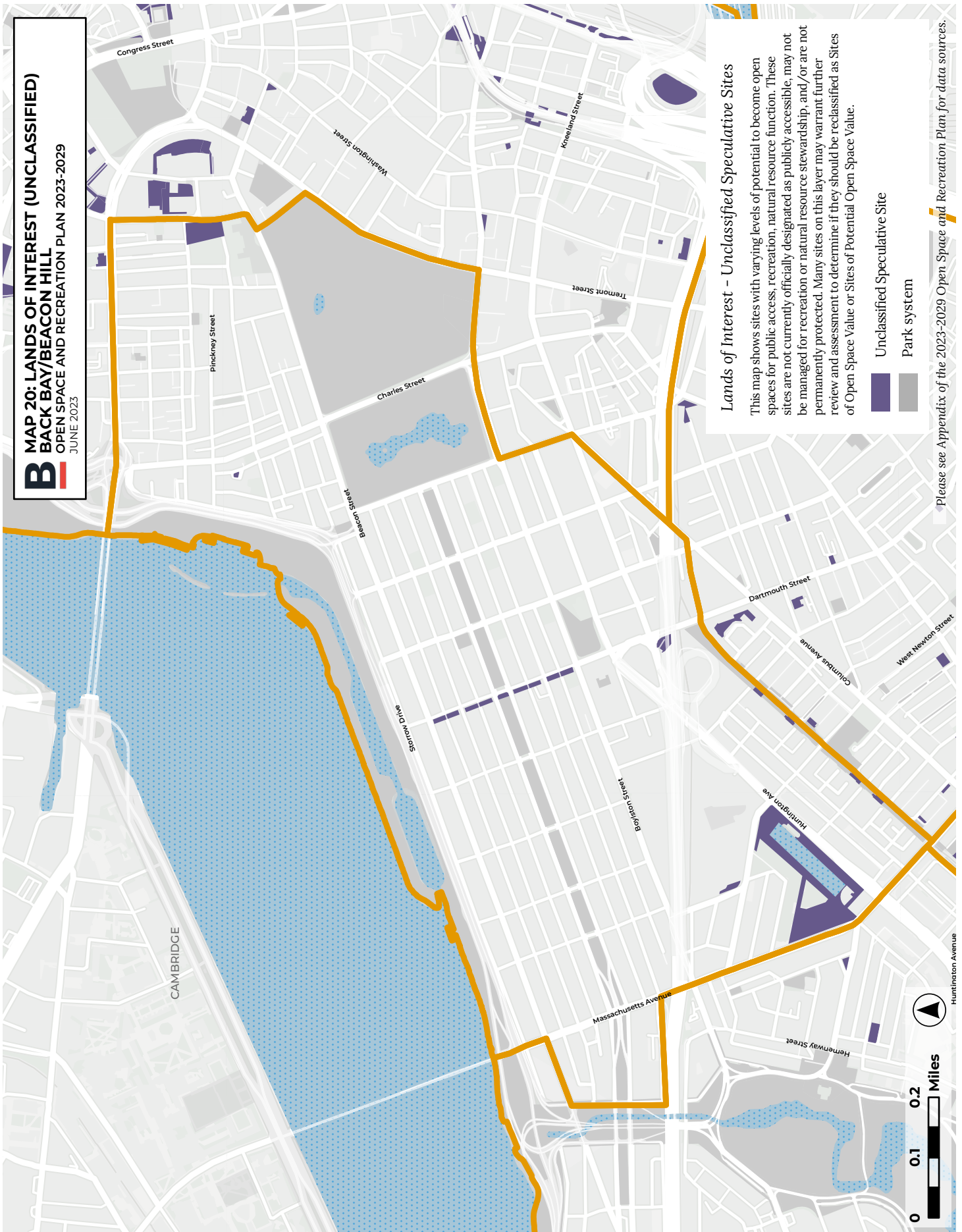
Sites in this group often function as open space already, many are adjacent to existing protected open space, some are sites of natural resource value, some have been identified by both the City and the community as valuable for open space purposes, and may be at risk for conversion to other/developed use.

- Site of Open Space Value
- Park system

Please see Appendix of the 2023-2029 Open Space and Recreation Plan for data sources.



B MAP 20: LANDS OF INTEREST (UNCLASSIFIED)
 BACK BAY/BEACON HILL
 OPEN SPACE AND RECREATION PLAN 2023-2029
 JUNE 2023



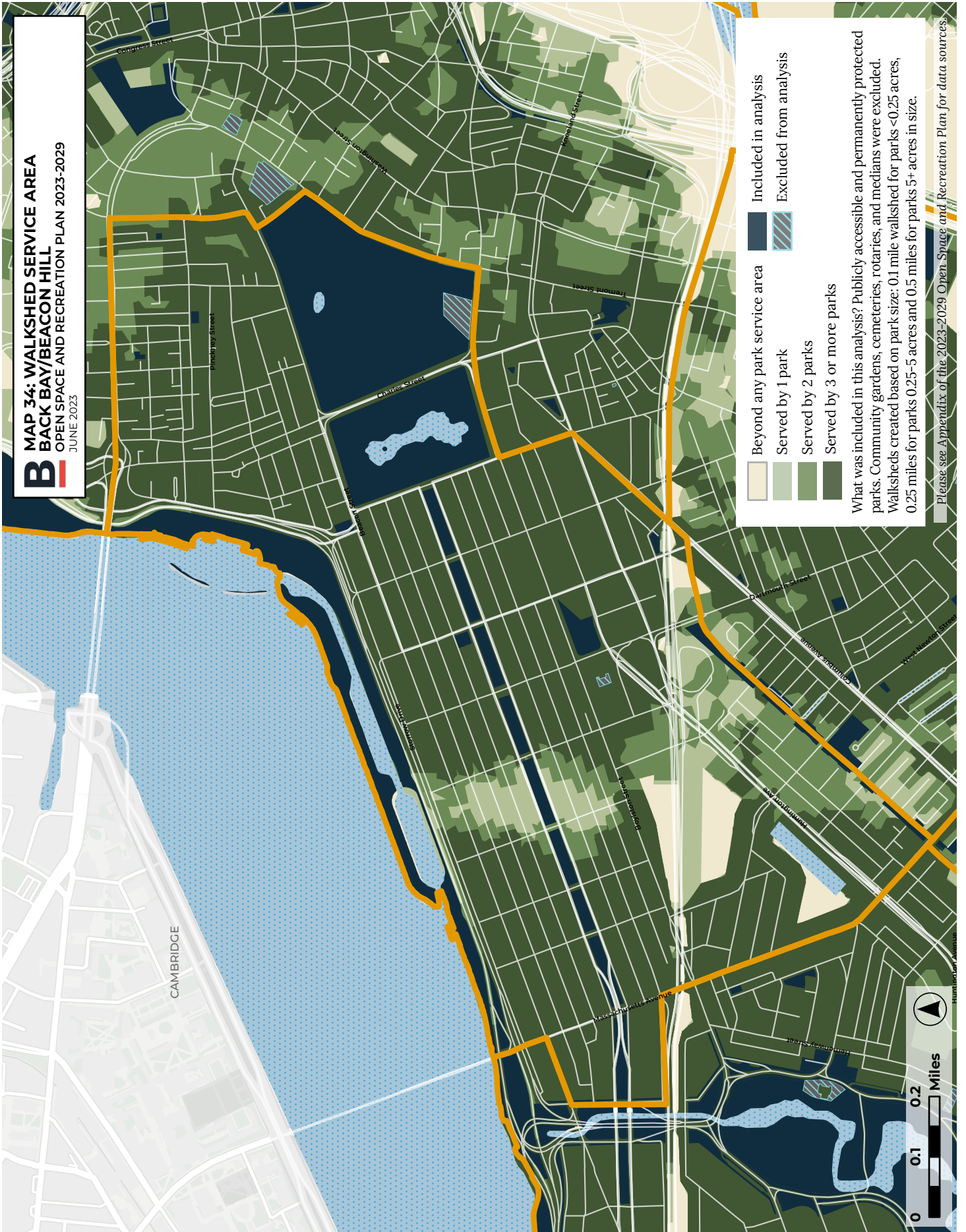
Lands of Interest - Unclassified Speculative Sites

This map shows sites with varying levels of potential to become open spaces for public access, recreation, natural resource function. These sites are not currently officially designated as publicly accessible, may not be managed for recreation or natural resource stewardship, and/or are not permanently protected. Many sites on this layer may warrant further review and assessment to determine if they should be reclassified as Sites of Open Space Value or Sites of Potential Open Space Value.

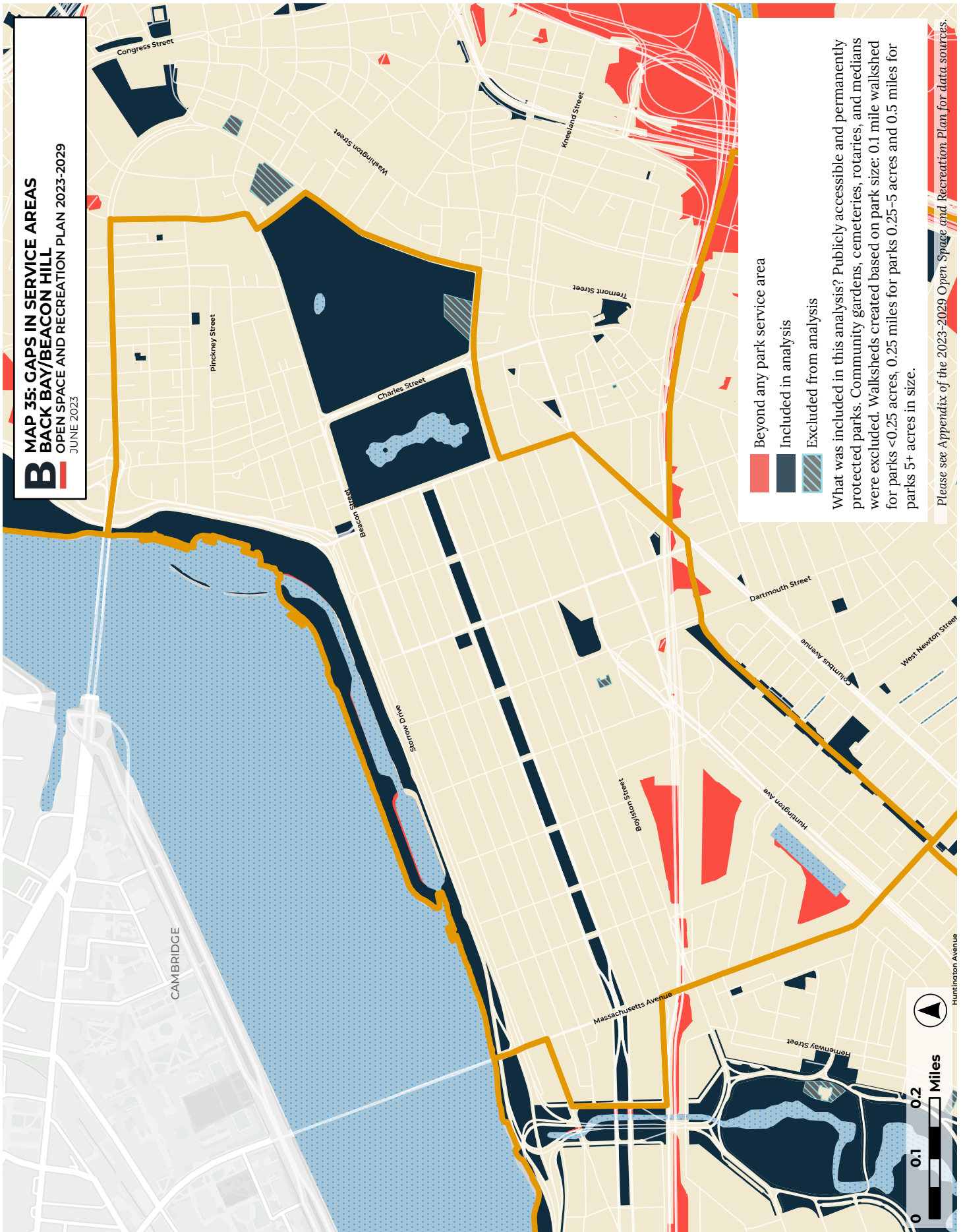
- Unclassified Speculative Site
- Park system

Please see Appendix of the 2023-2029 Open Space and Recreation Plan for data sources.

0 0.1 0.2 Miles



B MAP 35: GAPS IN SERVICE AREAS
BACK BAY/BEACON HILL
OPEN SPACE AND RECREATION PLAN 2023-2029
JUNE 2023



- Beyond any park service area
- Included in analysis
- Excluded from analysis

What was included in this analysis? Publicly accessible and permanently protected parks. Community gardens, cemeteries, rotaries, and medians were excluded. Walksheds created based on park size: 0.1 mile walked for parks <0.25 acres, 0.25 miles for parks 0.25-5 acres and 0.5 miles for parks 5+ acres in size.

Please see Appendix of the 2023-2029 Open Space and Recreation Plan for data sources.

0 0.1 0.2 Miles

