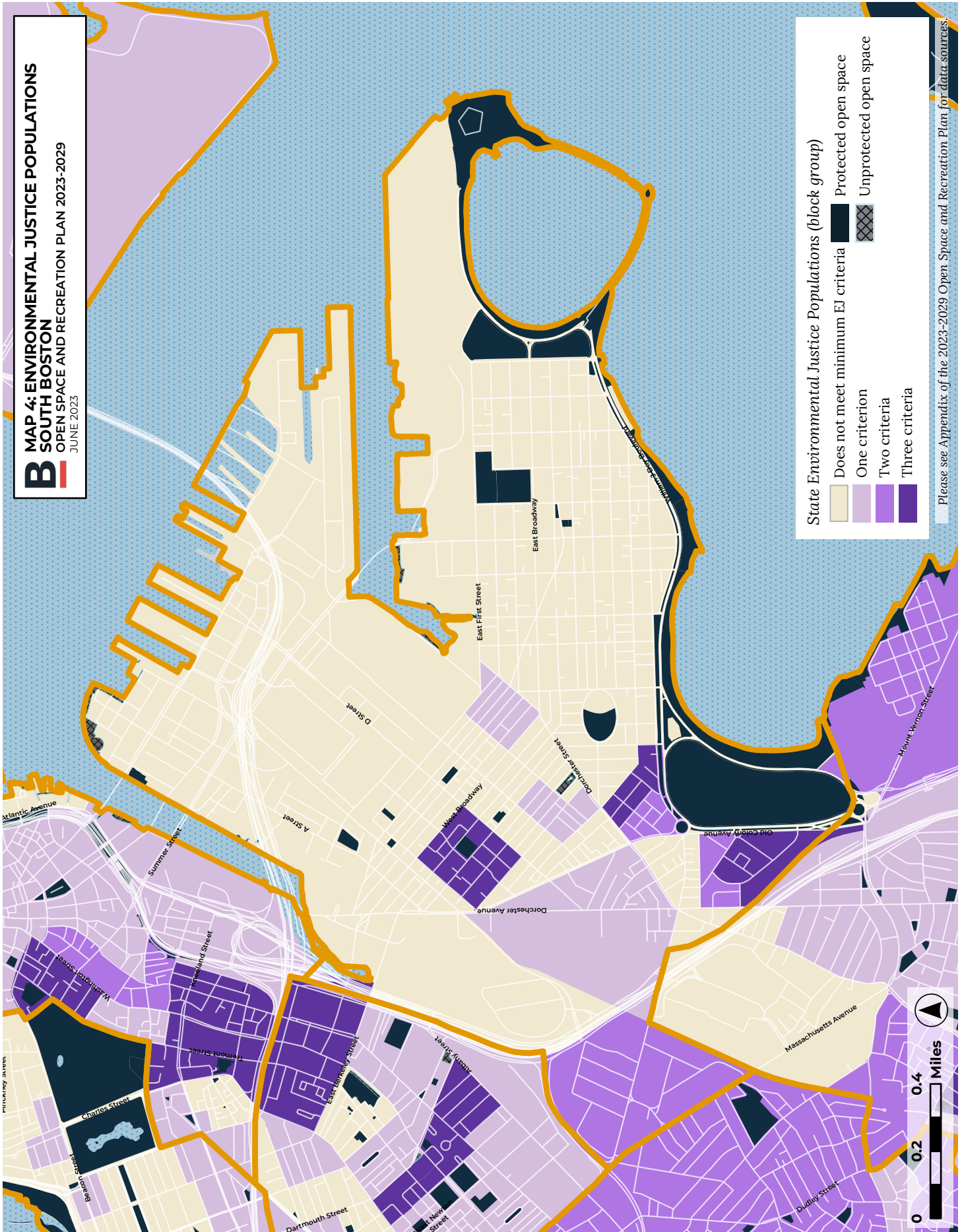


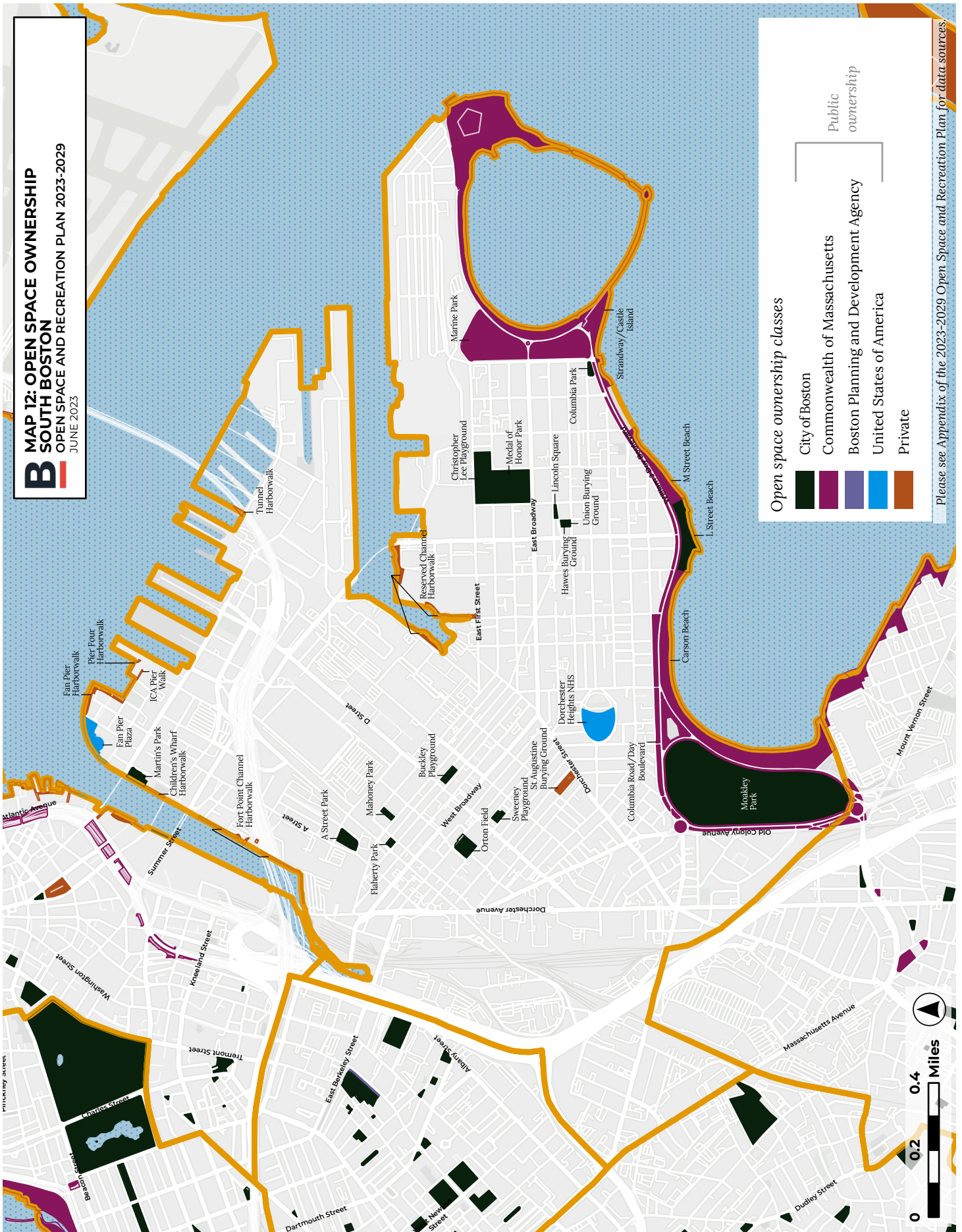
2023-2029 OPEN SPACE AND RECREATION PLAN

SOUTH BOSTON

NEIGHBORHOOD MAPS



B MAP 12: OPEN SPACE OWNERSHIP
 SOUTH BOSTON
 OPEN SPACE AND RECREATION PLAN 2023-2029
 JUNE 2023



Open space ownership classes

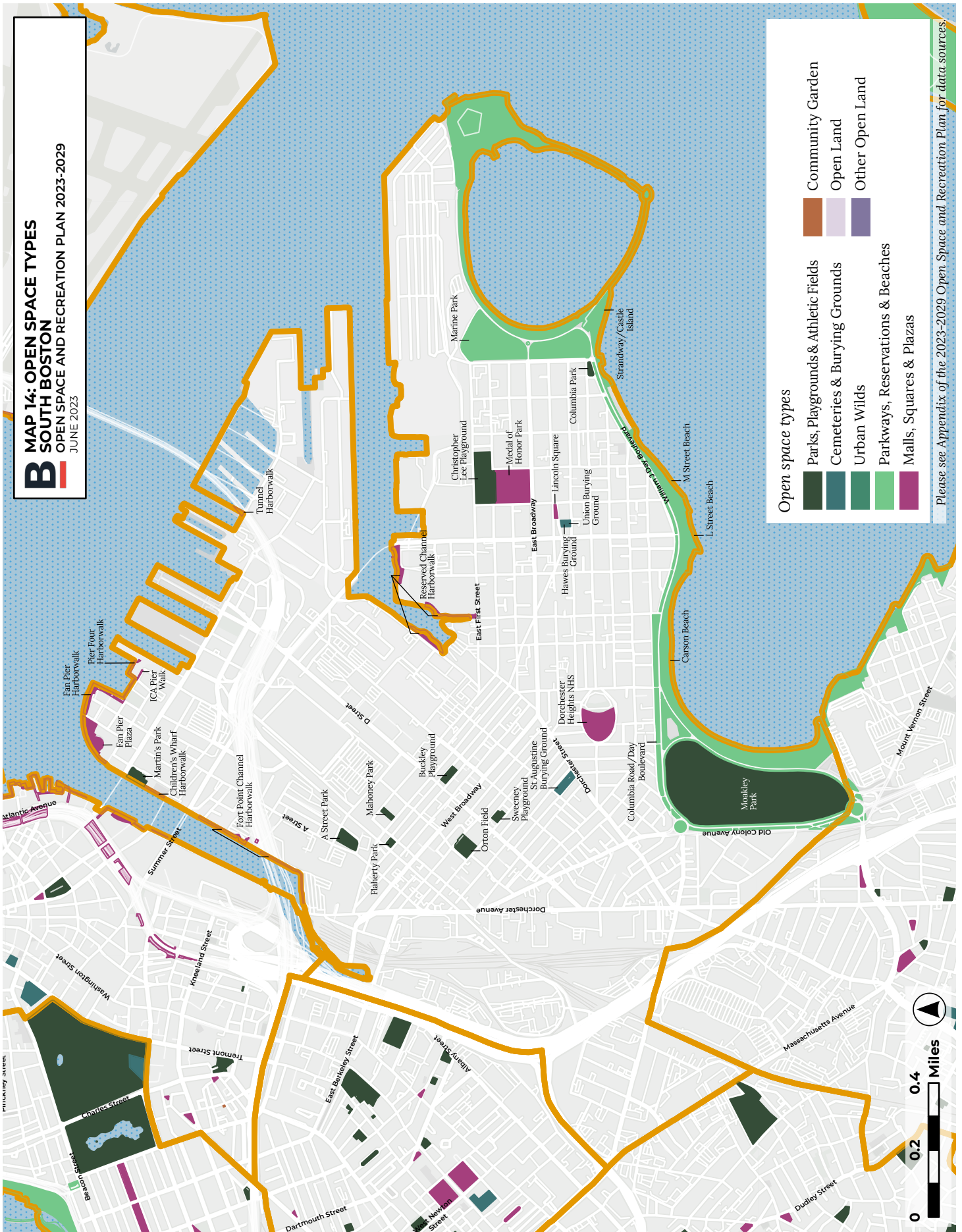
- City of Boston
- Commonwealth of Massachusetts
- Boston Planning and Development Agency
- United States of America
- Private

Public ownership

Please see Appendix of the 2023-2029 Open Space and Recreation Plan for data sources.



B MAP 14: OPEN SPACE TYPES
 SOUTH BOSTON
 OPEN SPACE AND RECREATION PLAN 2023-2029
 JUNE 2023



Open space types

- Parks, Playgrounds & Athletic Fields
- Cemeteries & Burying Grounds
- Urban Wilds
- Parkways, Reservations & Beaches
- Malls, Squares & Plazas
- Community Garden
- Open Land
- Other Open Land

Please see Appendix of the 2023-2029 Open Space and Recreation Plan for data sources.

B MAP 16: LANDS OF INTEREST
SOUTH BOSTON
OPEN SPACE AND RECREATION PLAN 2023-2029
JUNE 2023

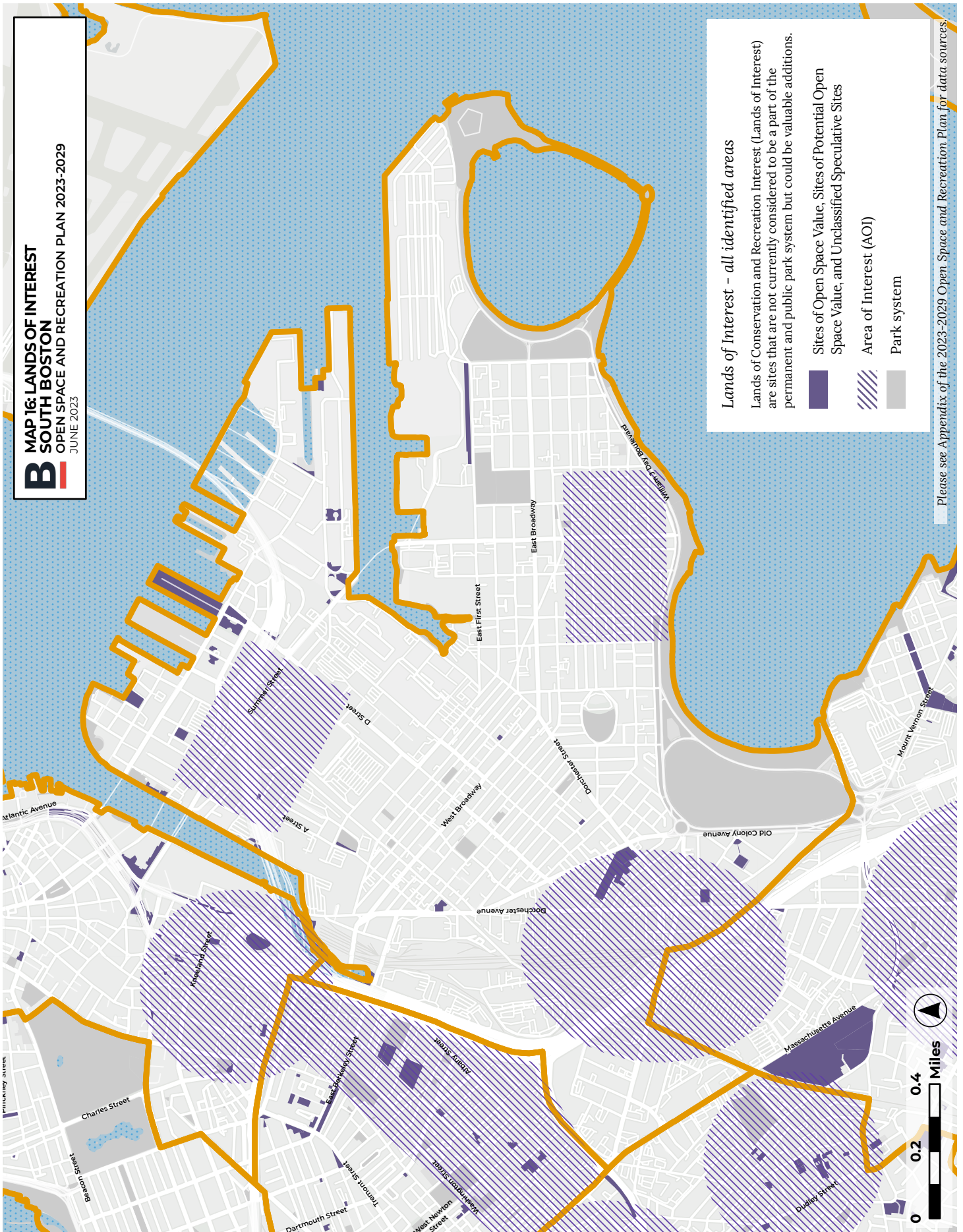
Lands of Interest - all identified areas

Lands of Conservation and Recreation Interest (Lands of Interest) are sites that are not currently considered to be a part of the permanent and public park system but could be valuable additions.

Sites of Open Space Value, Sites of Potential Open Space Value, and Unclassified Speculative Sites

Area of Interest (AOI)

Park system



Please see Appendix of the 2023-2029 Open Space and Recreation Plan for data sources.

B MAP 17: LANDS OF INTEREST (AREAS OF INTEREST)
SOUTH BOSTON
OPEN SPACE AND RECREATION PLAN 2023-2029
JUNE 2023

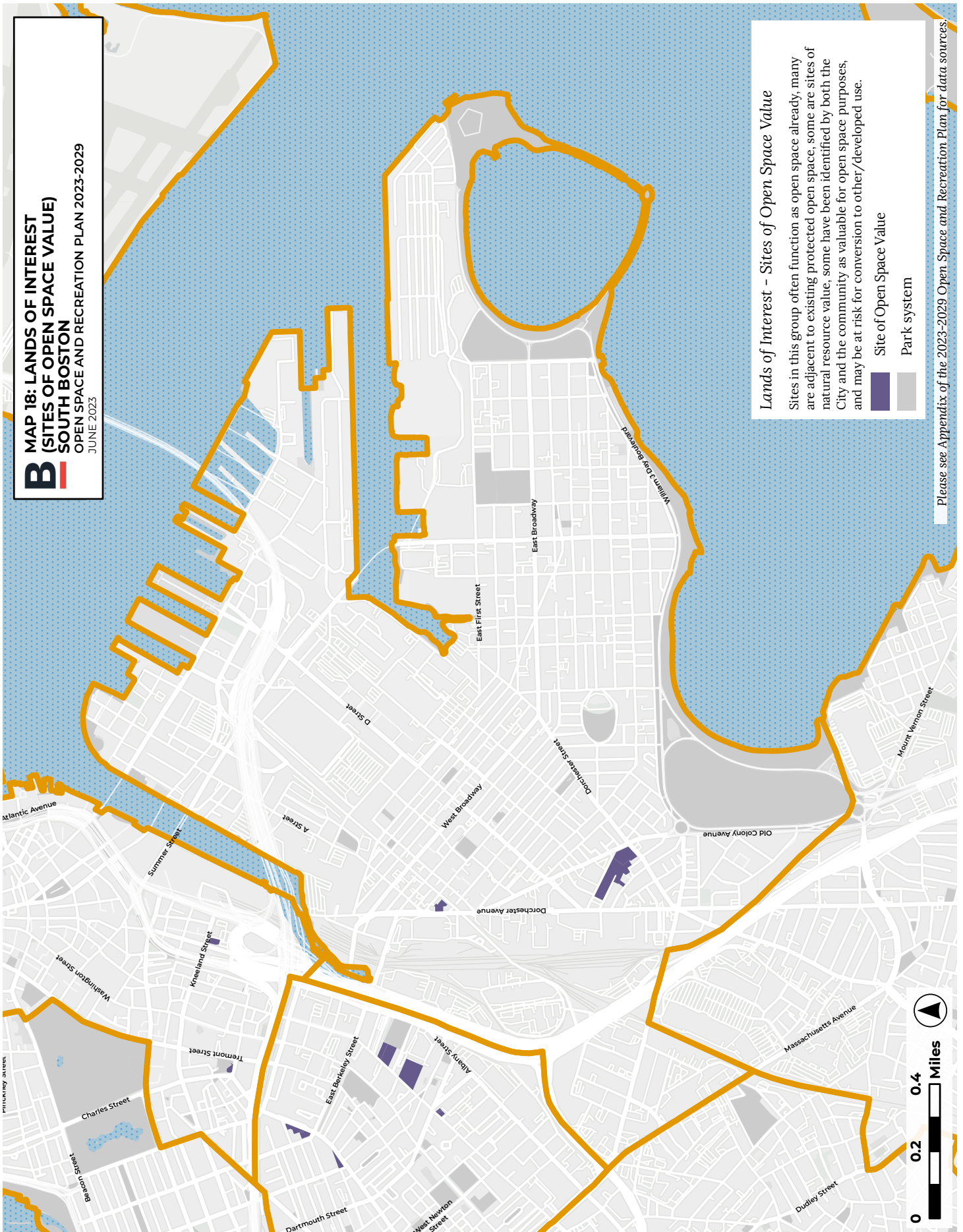
Lands of Interest - Areas of Interest (AOI)

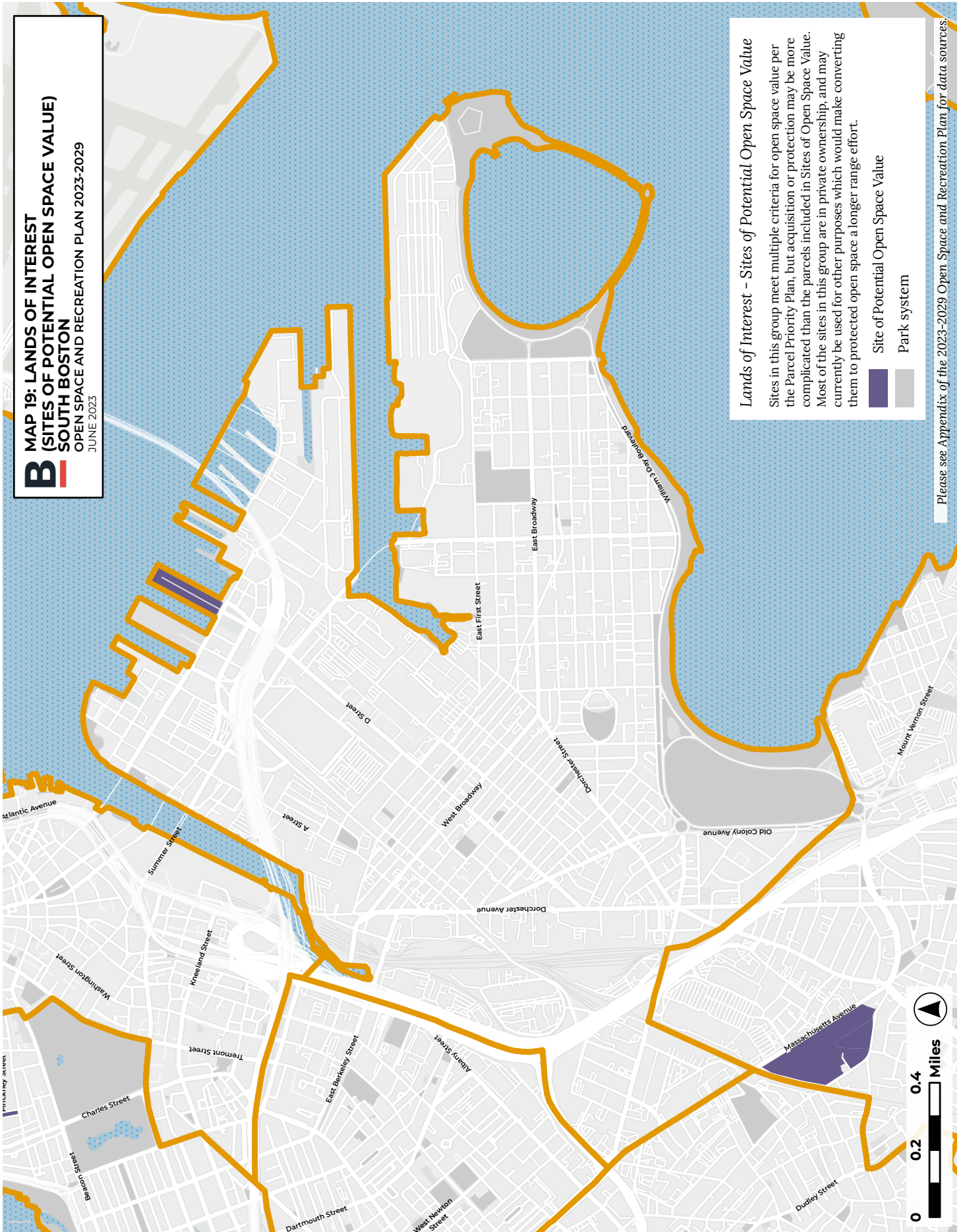
These are places in the city where open space needs have been identified through mapping, analysis, public and staff input, but specific sites to meet those needs have not. Development is anticipated in many of these areas, increasing the demand for open space resources. Sites in Sites of Open Space of Value, Sites of Potential Open Space Value, or on the Unclassified Speculative layer may fall into these Areas of Interest.

- Areas of Interest
- Park system



Please see Appendix of the 2023-2029 Open Space and Recreation Plan for data sources.





B MAP 20: LANDS OF INTEREST (UNCLASSIFIED)
SOUTH BOSTON
OPEN SPACE AND RECREATION PLAN 2023-2029
JUNE 2023

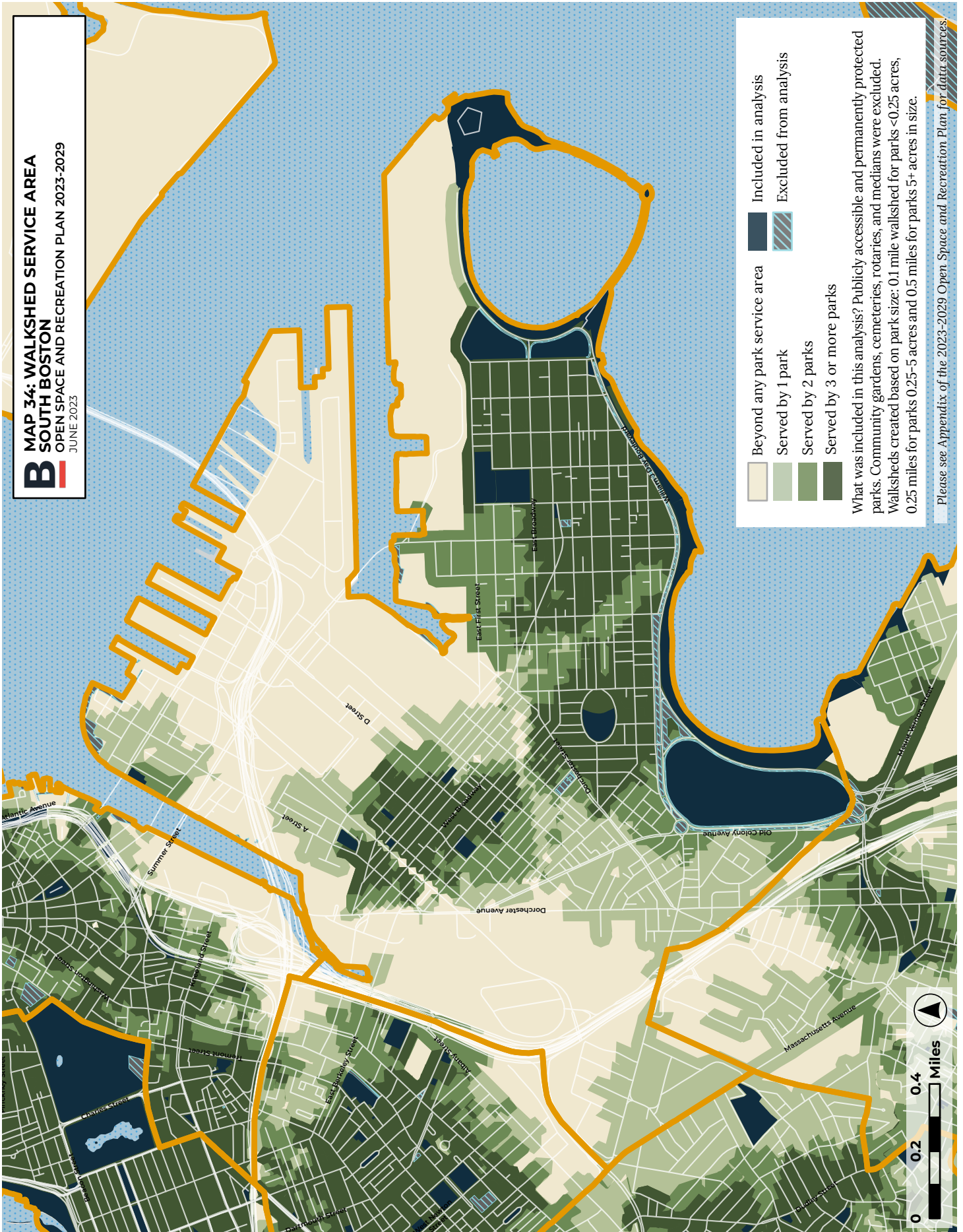
Lands of Interest - Unclassified Speculative Sites

This map shows sites with varying levels of potential to become open spaces for public access, recreation, natural resource function. These sites are not currently officially designated as publicly accessible, may not be managed for recreation or natural resource stewardship, and/or are not permanently protected. Many sites on this layer may warrant further review and assessment to determine if they should be reclassified as Sites of Open Space Value or Sites of Potential Open Space Value.

- Unclassified Speculative Site
- Park system



Please see Appendix of the 2023-2029 Open Space and Recreation Plan for data sources.



B MAP 34: WALKSHED SERVICE AREA
 SOUTH BOSTON
 OPEN SPACE AND RECREATION PLAN 2023-2029
 JUNE 2023

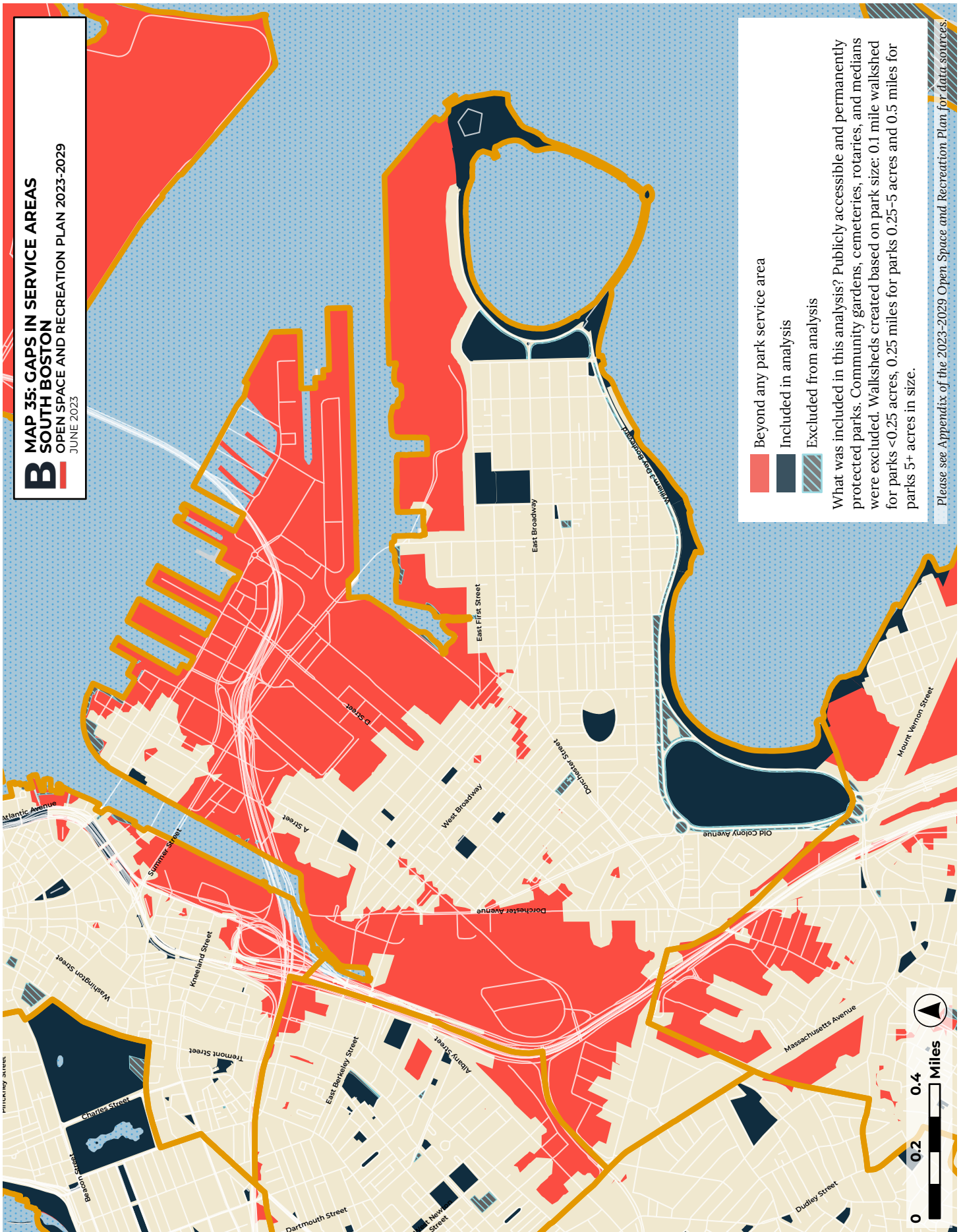
- Beyond any park service area
- Served by 1 park
- Served by 2 parks
- Served by 3 or more parks
- Included in analysis
- Excluded from analysis

What was included in this analysis? Publicly accessible and permanently protected parks. Community gardens, cemeteries, rotaries, and medians were excluded. Walksheds created based on park size: 0.1 mile walkshed for parks <0.25 acres, 0.25 miles for parks 0.25-5 acres and 0.5 miles for parks 5+ acres in size.

Please see Appendix of the 2023-2029 Open Space and Recreation Plan for data sources.



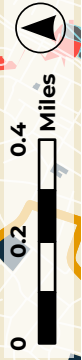
B MAP 35: GAPS IN SERVICE AREAS
 SOUTH BOSTON
 OPEN SPACE AND RECREATION PLAN 2023-2029
 JUNE 2023

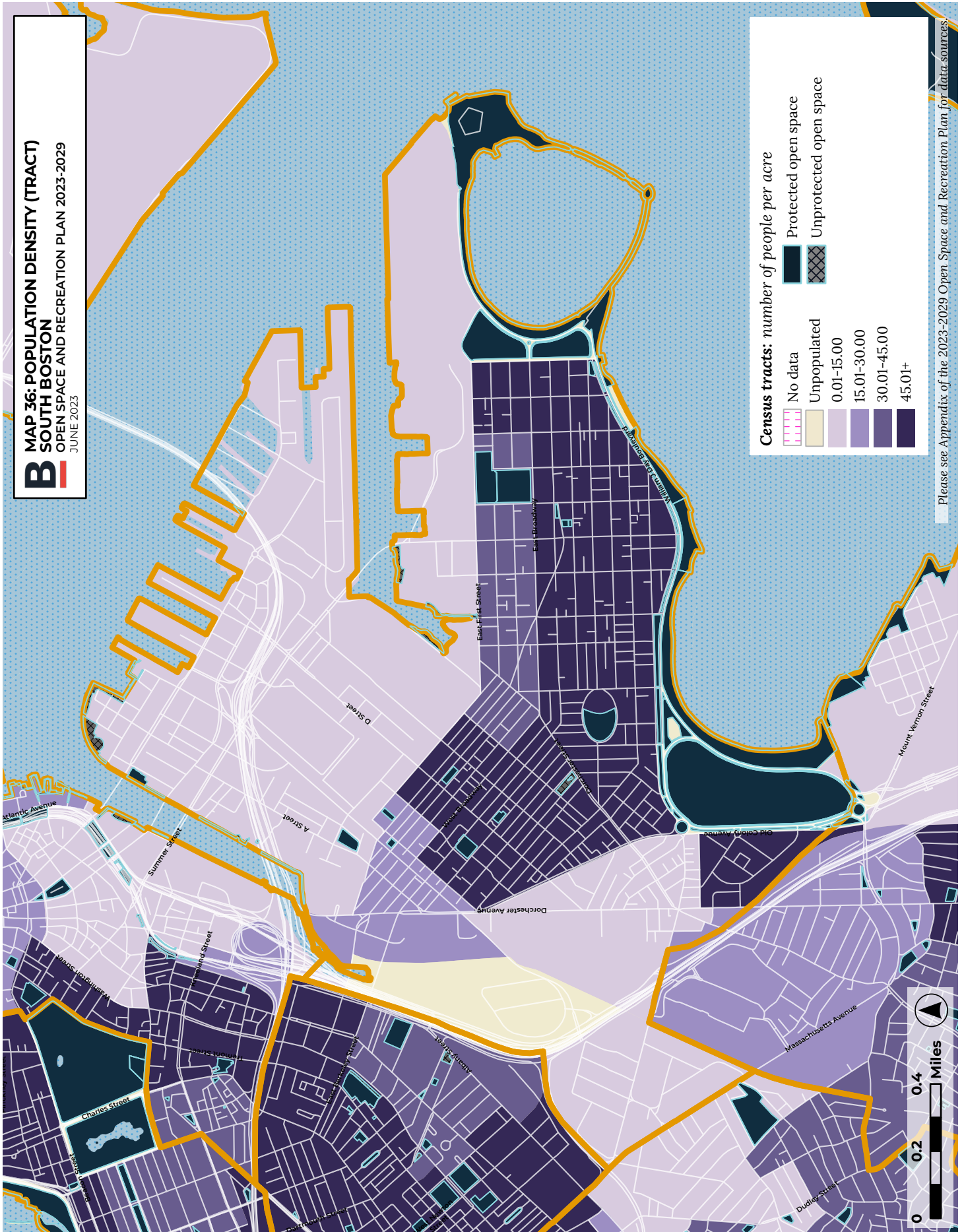


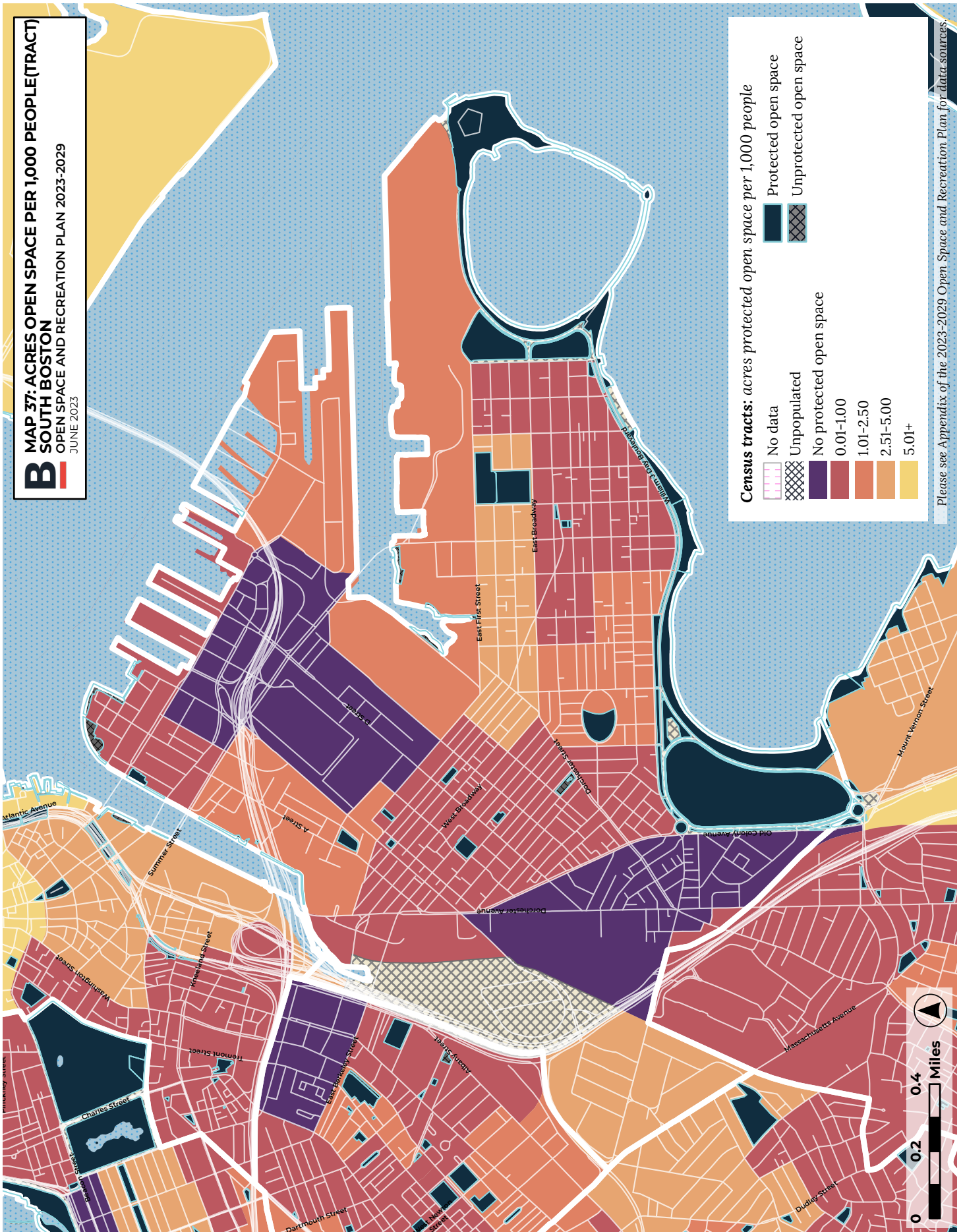
- Beyond any park service area
- Included in analysis
- Excluded from analysis

What was included in this analysis? Publicly accessible and permanently protected parks. Community gardens, cemeteries, rotaries, and medians were excluded. Walksheds created based on park size: 0.1 mile walkshed for parks <0.25 acres, 0.25 miles for parks 0.25-5 acres and 0.5 miles for parks 5+ acres in size.

Please see Appendix of the 2023-2029 Open Space and Recreation Plan for data sources.







B MAP 37: ACRES OPEN SPACE PER 1,000 PEOPLE (TRACT)
 SOUTH BOSTON
 OPEN SPACE AND RECREATION PLAN 2023-2029
 JUNE 2023

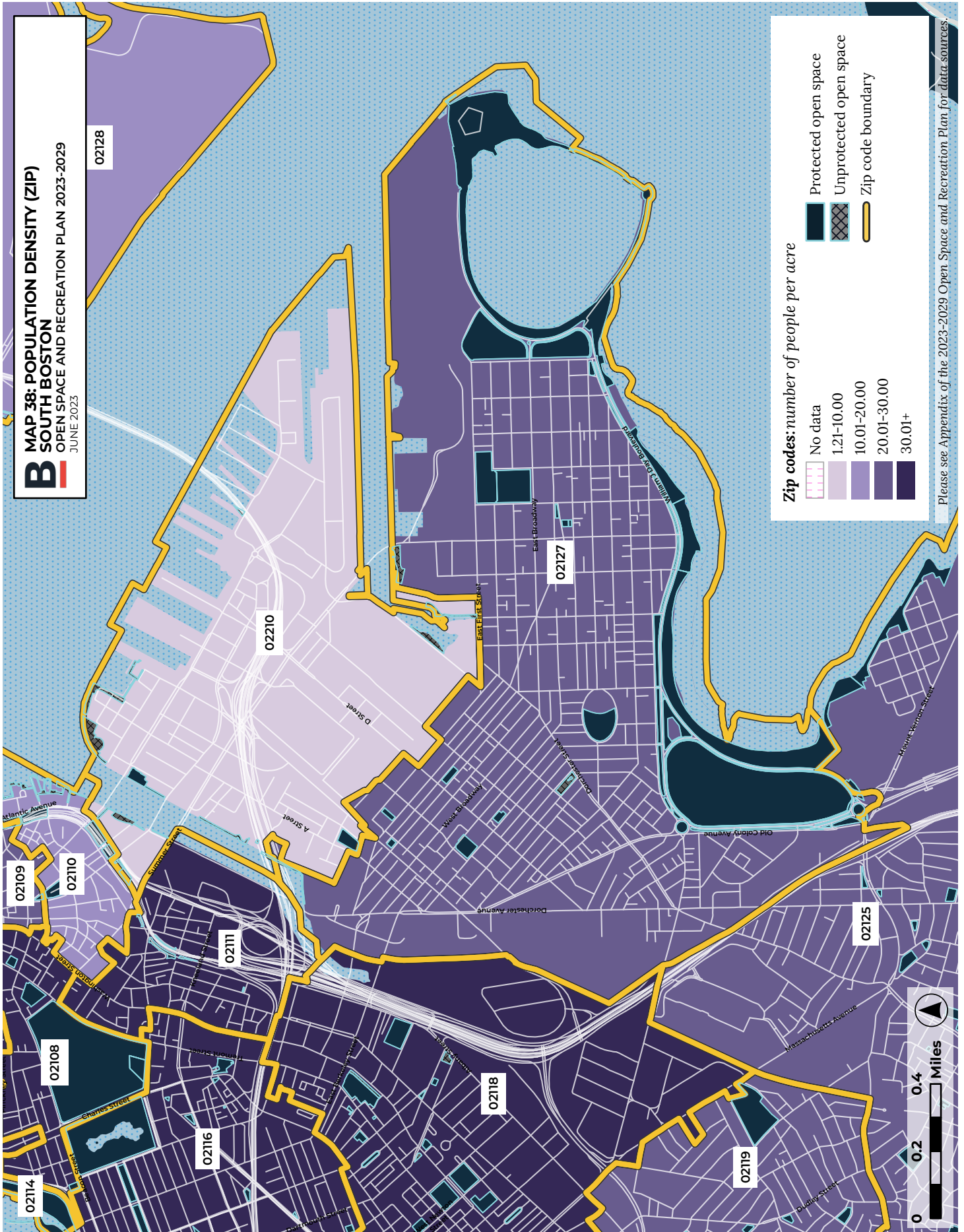
Census tracts: acres protected open space per 1,000 people

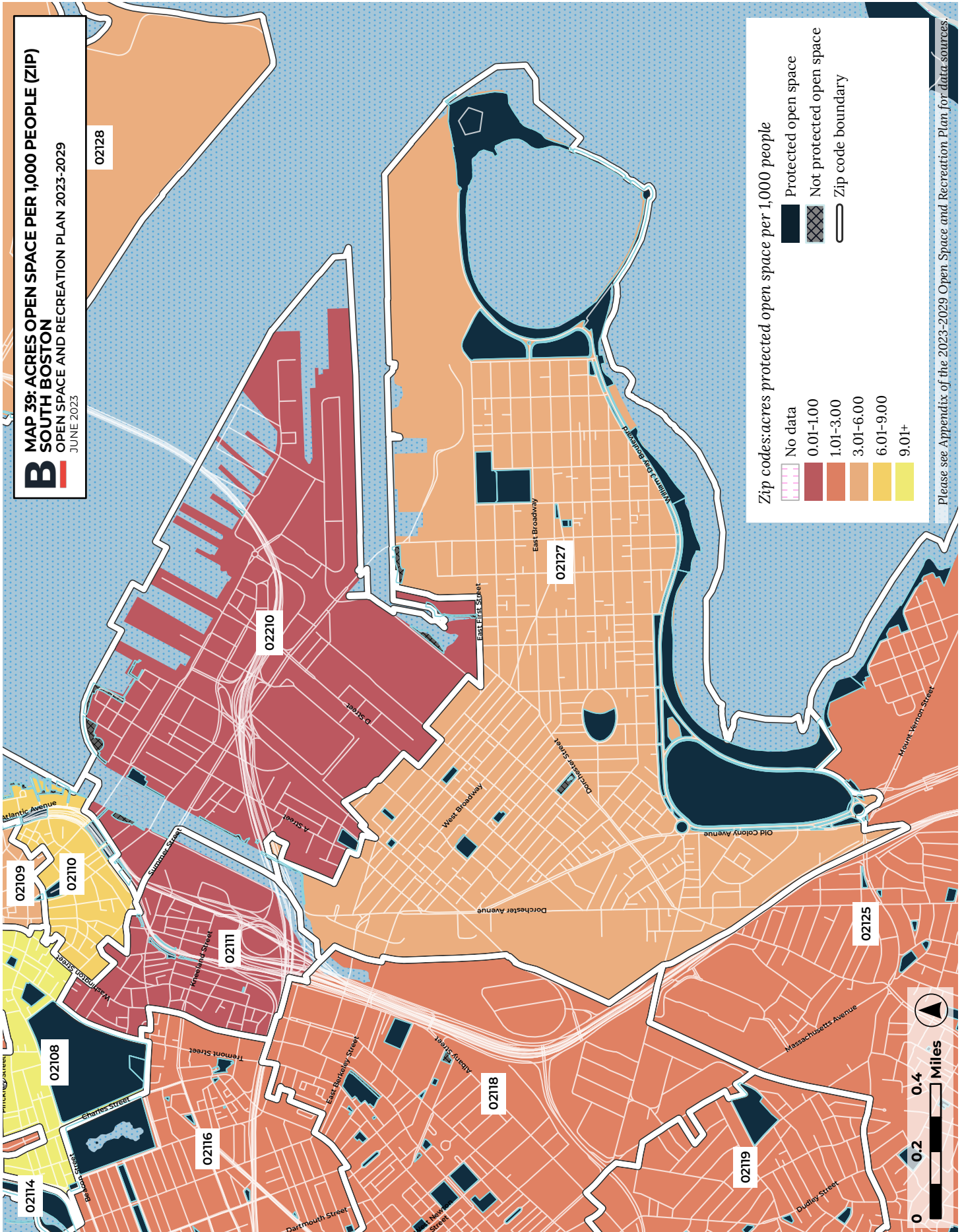
	Protected open space
	Unprotected open space

	No data
	Unpopulated
	No protected open space
	0.01-1.00
	1.01-2.50
	2.51-5.00
	5.01+

Please see Appendix of the 2023-2029 Open Space and Recreation Plan for data sources.

0 0.2 0.4 Miles





Please see Appendix of the 2023-2029 Open Space and Recreation Plan for data sources.